

Village of Bloomingburg: Resiliency Fact Sheet

Demographic Key Points

625 residents of Bloomingburg

0.8% of County population

10.8 median age fo Bloomingburg

Household Characteristics

46.1% of households have Children under the age of 18, compared to only 28.6% of County households. 31.7% of households have 5 or more persons, compared to only 8.9% of County households.

Housing

254 housing units in Bloomingburg

39.8% housing units are multifamily homes

13 housing units classified as "Other" structures at risk of extreme weather impacts

Rent Burdened Residents

90.4% of renters, 51.6% of owners with mortgages and 52.4% of owners without mortgages are cost-burdened, meaning that more than 30% of household income goes to rent or mortgage payments.

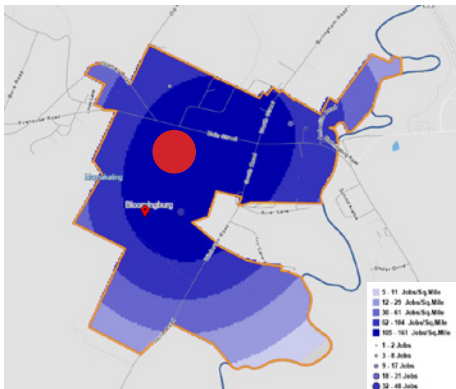
Employment + Labor Force

105 jobs in Bloomingburg in 2019

45.7% of jobs in Other Services

14 jobs in Retail and Trade

12 jobs in Transportation and Warehousing



Agriculture

Bloomingburg is in the Town of Mamakating, which is a Right to Farm community in NYS Agricultural District #4. While the Village is primarily residential, Winterton Farms, a lavender farm, is located within the Village.

Risks and Vulnerable Systems

1 snow storm

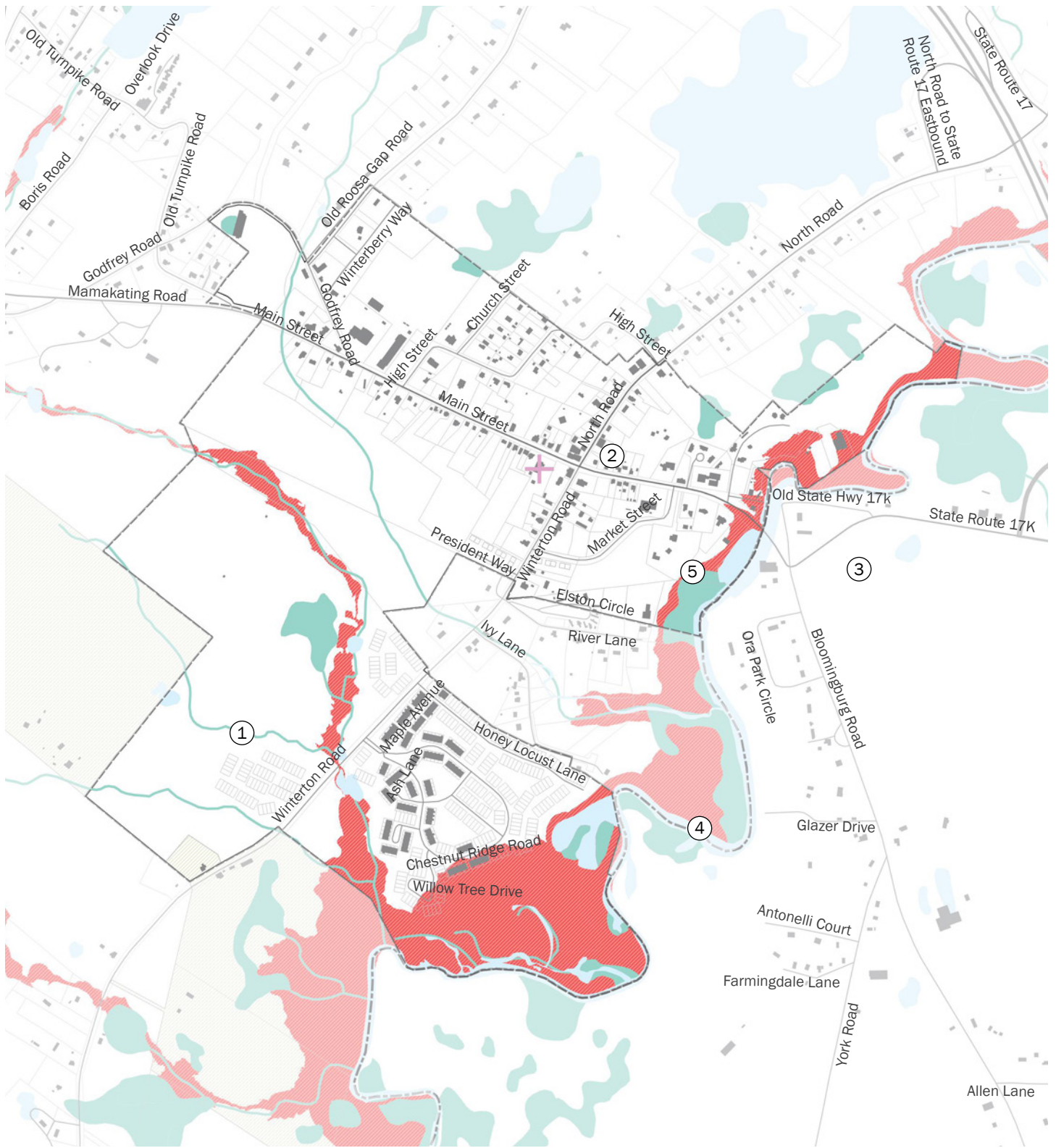
4 wind

2 ice storm


3 cold wave

Select Vulnerable Locations





- During storm events, downed trees can cause road blockages, power outages and additional property damage.
- Zoning is out of date and should be updated to reflect the continued growth and development of the Village







Sullivan County Resiliency Plan
Village of Bloomingburg



INFRASTRUCTURE

-  Linear Energy Infrastructure
-  Energy Infrastructure
-  Medical Facilities
-  Telecommunications Infrastructure

WATER

-  Waterbodies
-  Streams / Tributaries
-  Wetlands
-  Flood Zones A, AE, and X500

AGRICULTURE

-  Agricultural District 4